







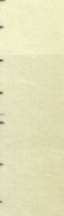
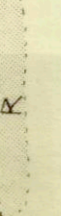

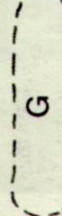



BETECKNINGAR

-  Plangräns
-  Bs Stugby
-  Bf Friliggande fritidshus
- 
-  P Parkering
-  Lift
-  Skidspår
-  Skoterled
-  K Fångstgrop
-  R Annan fornlämning
-  G Grustäkt med tillstånd
-  Gh Grustäkt
-  » » , hus-
behovstäkt

Till kartan hör beskrivning



OMRÅDESPLAN FÖR NALOVARDO SORSELE KOMMUN

VAB UMEÅ

APRIL 81

REV. JAN 82

Tillhör kommunfullmäktiges
beslut 1982 - 01 - 25

SKALA 1:10 000